

# CalFresh Caseload Demographics



SAN FRANCISCO HUMAN SERVICES AGENCY  
Department of Benefits  
and Family Support

2024-September

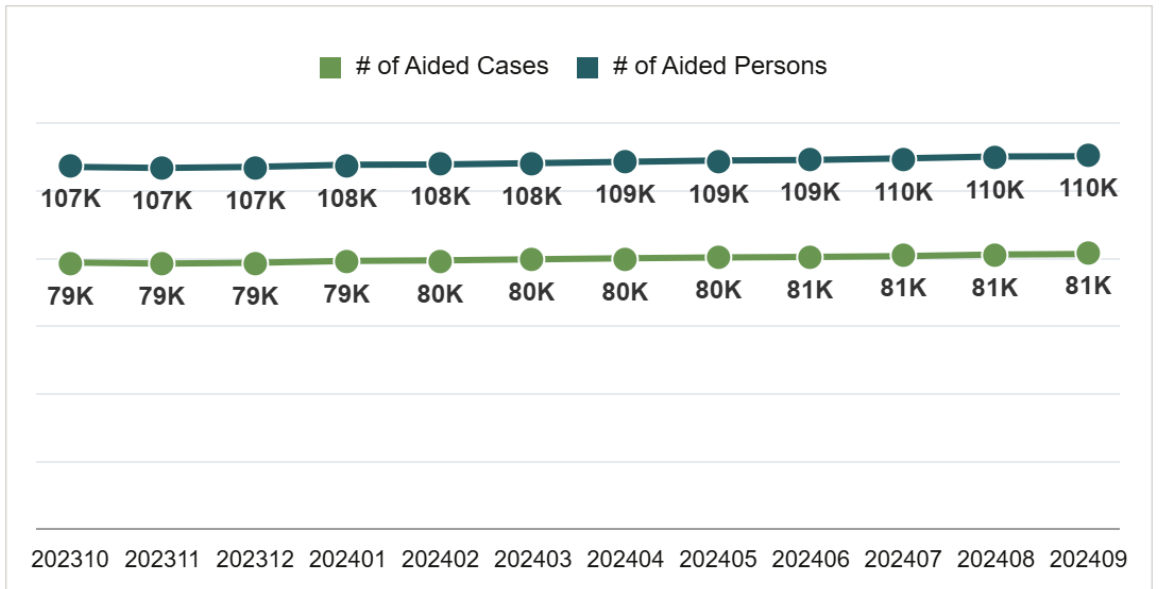
## CalFresh Cases and Persons Over Time

Persons

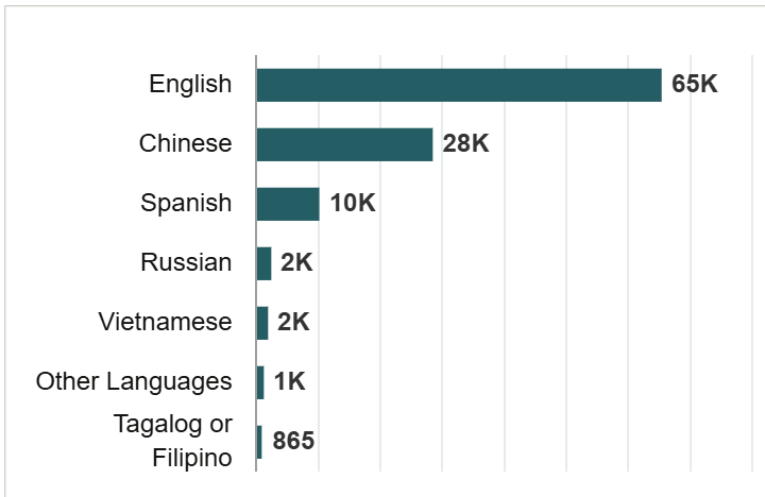
**110,313**

Cases (households)

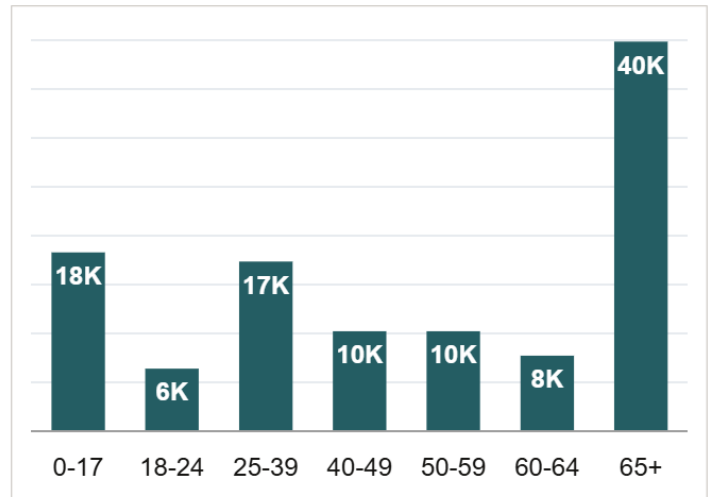
**81,414**



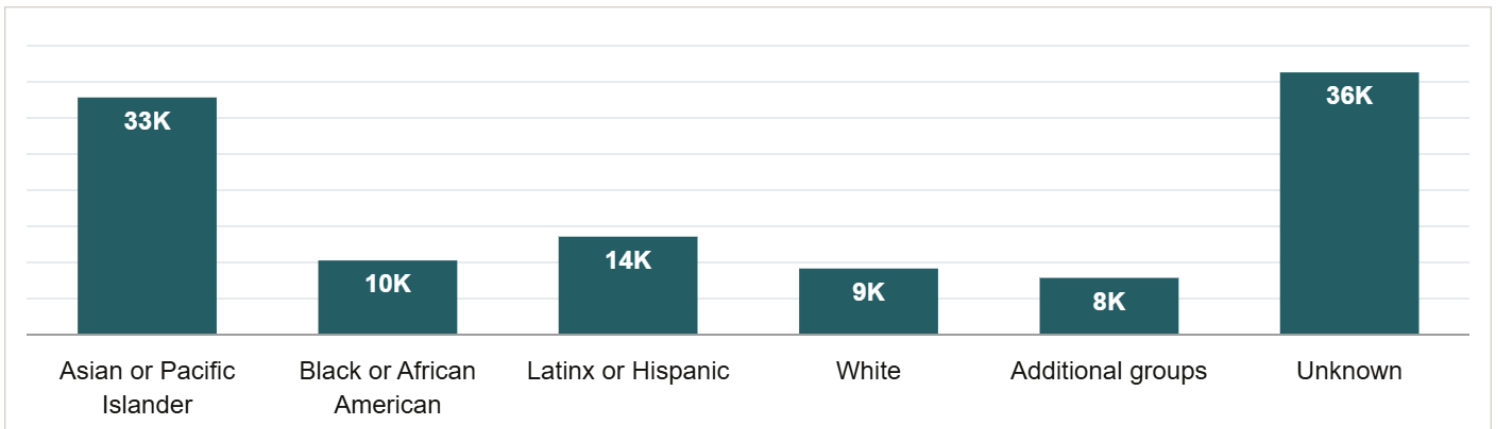
## CalFresh Persons by Primary Language



## CalFresh Persons by Age Group

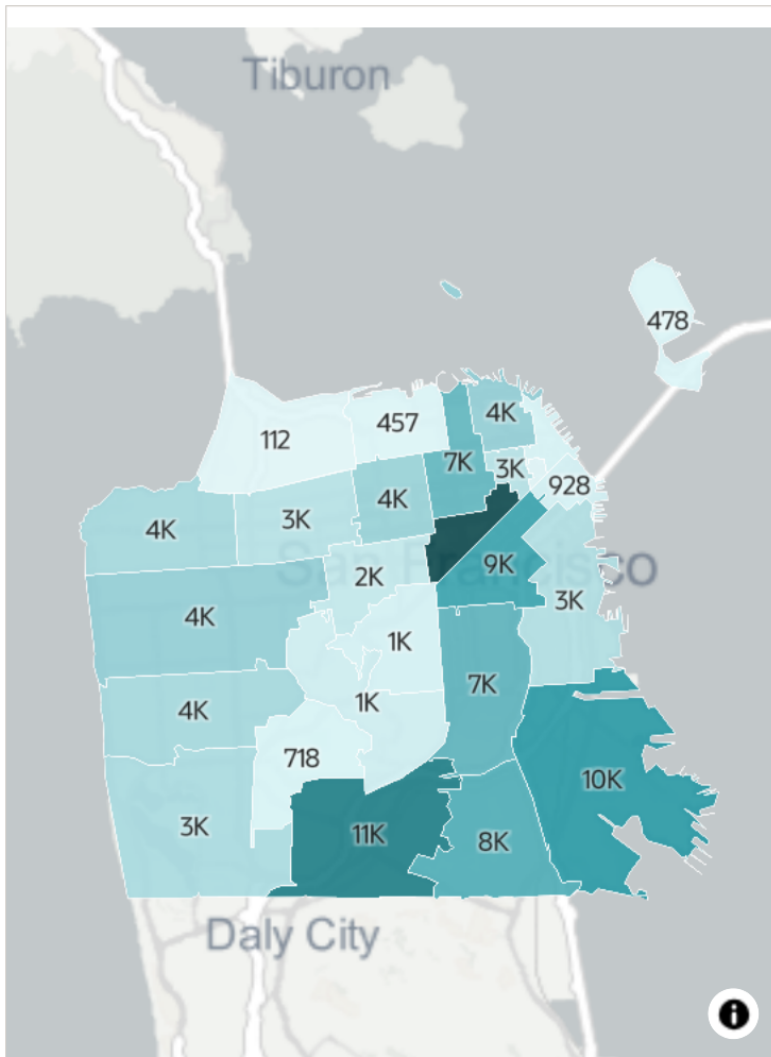


## CalFresh Persons by Race/Ethnicity



# CalFresh Caseload Demographics

## CalFresh Persons by ZIP Code of Residence



ZIP	Neighborhood	Persons
94102	Hayes Valley/Civic Center/Tenderloin	15,201
94112	Ingleside/Excelsior	11,388
94124	Bayview/Hunters Point	9,745
94103	South of Market	8,657
94134	Visitation Valley	7,878
94110	Mission District/Bernal Heights	7,141
94109	Polk/Russian Hill/Nob Hill	6,835
94122	Sunset	4,377
94133	North Beach	4,361
94115	Western Addition/Japantown	4,240
94116	Sunset/Parkside/Forest Hill	3,506
94121	Outer Richmond	3,500
94132	Lake Merced/Lakeside	3,289
94107	Potrero Hill/SOMA	2,818
94118	Inner Richmond	2,656
94108	Chinatown	2,584
Other	Other	2,059
94117	Haight-Ashbury	2,037
94158	Mission Bay	1,388
94131	Twin Peaks/Glen Park	1,228
94114	Castro/Noe Valley	1,150
94105	Rincon Hill	928
94142	General Delivery	856
94127	St. Francis Wood/Miraloma/West Portal	718
94111	Embarcadero	649
94130	Treasure Island	478
94123	Marina/Cow Hollow	457
94129	Presidio	112
94104	Financial District	77

### Notes

Data As Of

11/19/2024

Data is from SFHSA's CalSAWS eligibility system.

Looking for historical caseload data? [Find it on DataSF.](#)

Please note that program eligibility may be redetermined retroactively and figures are subject to change.

With questions, contact [SFHSAPlanning@sfgov.org](mailto:SFHSAPlanning@sfgov.org).