

# Medi-Cal Caseload Demographics



SAN FRANCISCO HUMAN SERVICES AGENCY  
Department of Benefits  
and Family Support

2024-September

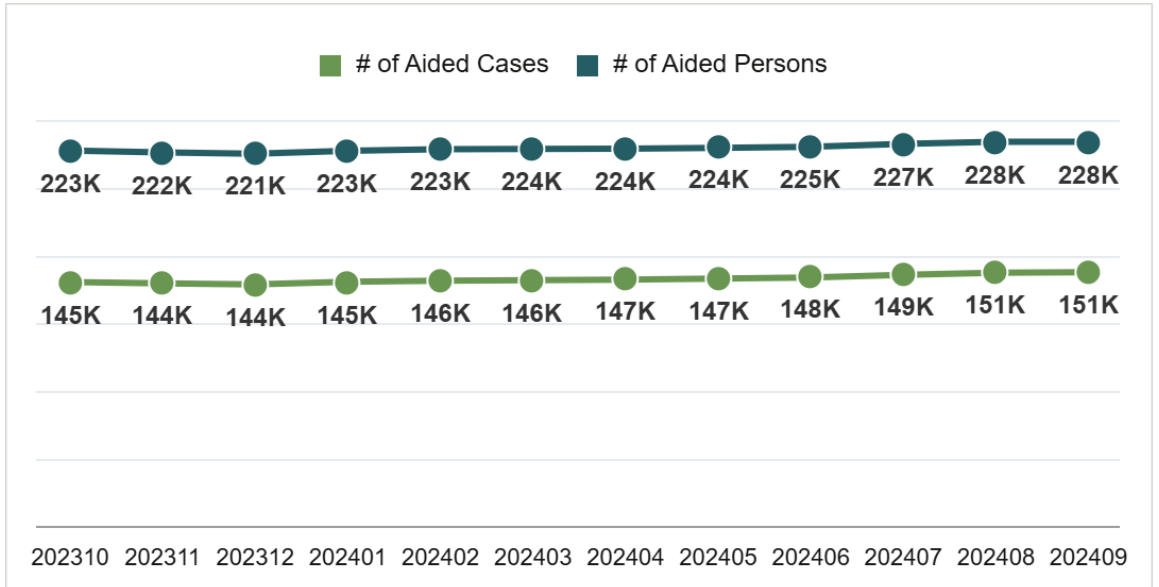
## Medi-Cal Cases and Persons Over Time

Persons

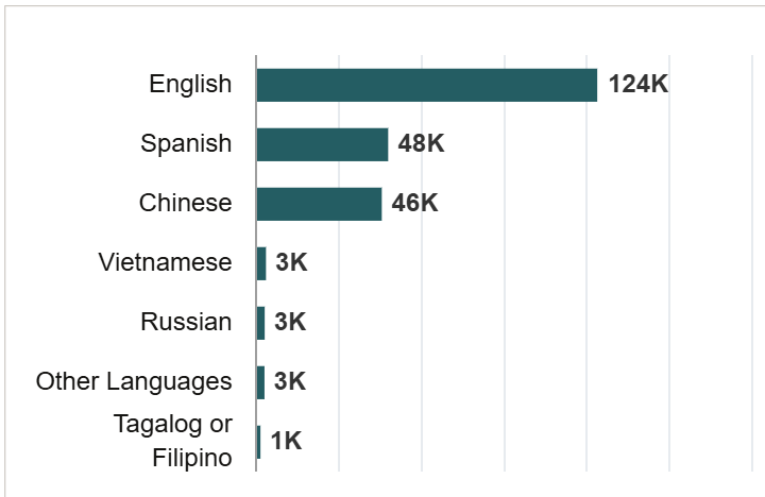
**227,989**

Cases (households)

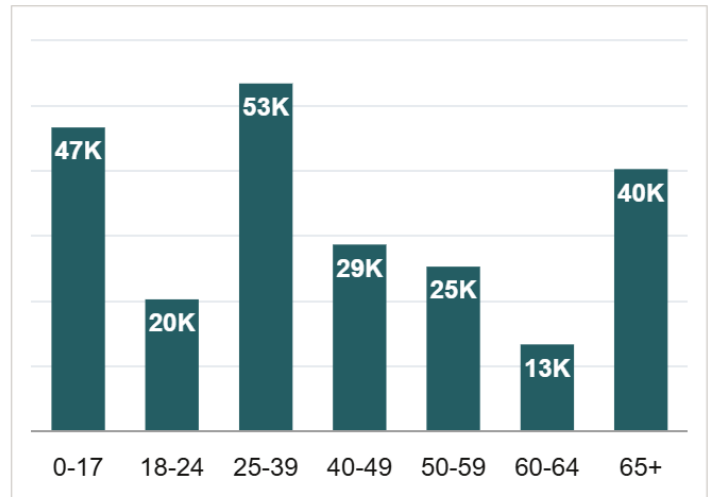
**150,849**



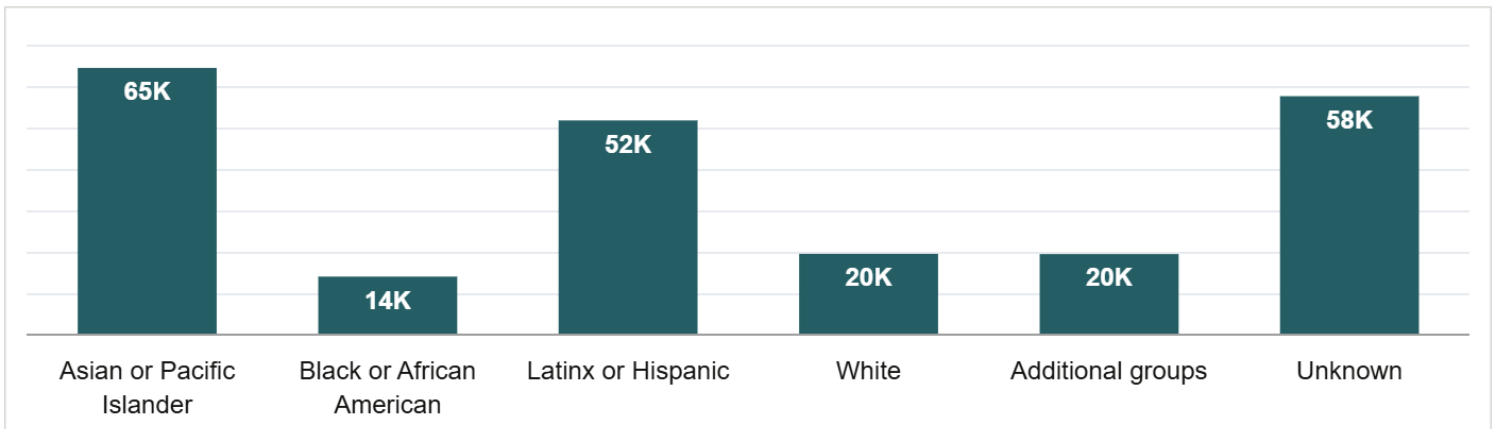
## Medi-Cal Persons by Primary Language



## Medi-Cal Persons by Age Group

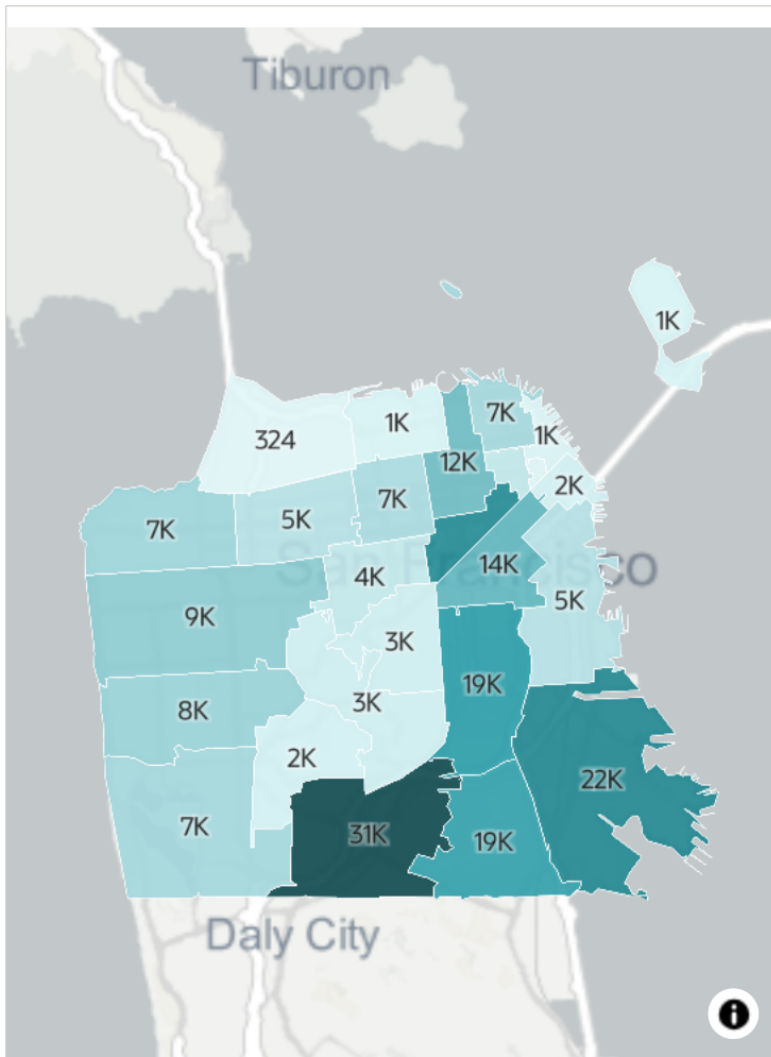


## Medi-Cal Persons by Race/Ethnicity



# Medi-Cal Caseload Demographics

## Medi-Cal Persons by ZIP Code of Residence



ZIP	Neighborhood	Persons
94112	Ingleside/Excelsior	30,945
94124	Bayview/Hunters Point	21,906
94102	Hayes Valley/Civic Center/Tenderloin	21,220
94110	Mission District/Bernal Heights	19,158
94134	Visitacion Valley	18,535
94103	South of Market	14,040
94109	Polk/Russian Hill/Nob Hill	12,394
94122	Sunset	9,480
94116	Sunset/Parkside/Forest Hill	8,304
Other	Other	7,749
94121	Outer Richmond	7,498
94133	North Beach	6,873
94132	Lake Merced/Lakeside	6,770
94115	Western Addition/Japantown	6,528
94118	Inner Richmond	5,290
94107	Potrero Hill/SOMA	5,143
94108	Chinatown	4,159
94117	Haight-Ashbury	4,156
94131	Twin Peaks/Glen Park	2,940
94114	Castro/Noe Valley	2,660
94142	General Delivery	2,511
94158	Mission Bay	2,291
94127	St. Francis Wood/Miraloma/West Portal	1,880
94105	Rincon Hill	1,826
94123	Marina/Cow Hollow	1,133
94130	Treasure Island	1,126
94111	Embarcadero	1,020
94129	Presidio	324
94104	Financial District	130

### Notes

Data As Of

11/19/2024

Data is from SFHSA's CalSAWS eligibility system.

Looking for historical caseload data? [Find it on DataSF.](#)

Please note that program eligibility may be redetermined retroactively and figures are subject to change.

With questions, contact [SFHSAPlanning@sfgov.org](mailto:SFHSAPlanning@sfgov.org).