

**Program Name** CalFresh

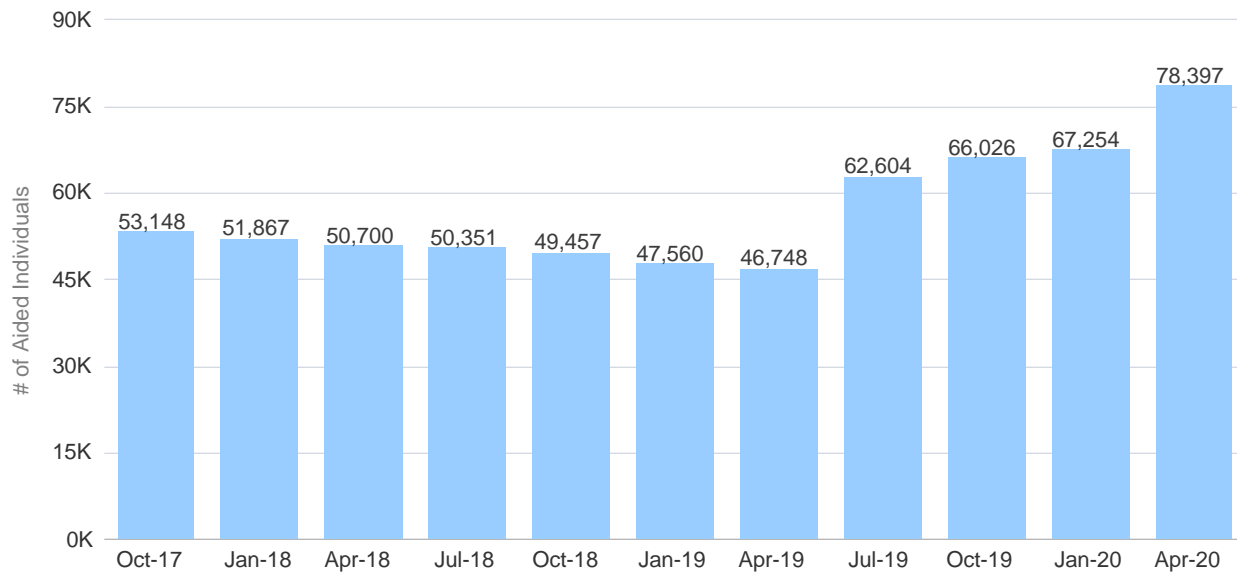
Program Name	Total Number of Aided Individuals	Total Number of Aided Cases (Households)
CalFresh	85,333	60,961

Program: CalFresh  
Data Source: CalWIN System as of Aug-2020  
San Francisco Human Services Agency Planning Unit

### Aided Individual Trend Over Time

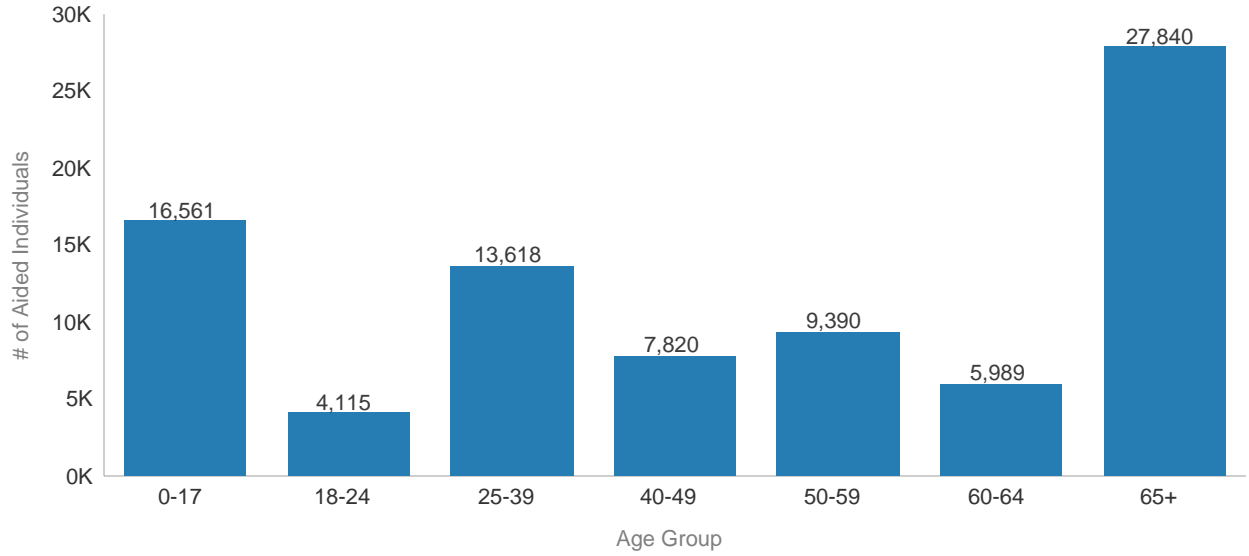
Caseload data in recent months are impacted by retroactive changes and are excluded from this trend analysis. Monthly counts are subject to change over time due to case revisions.

#### # of Aided Individuals



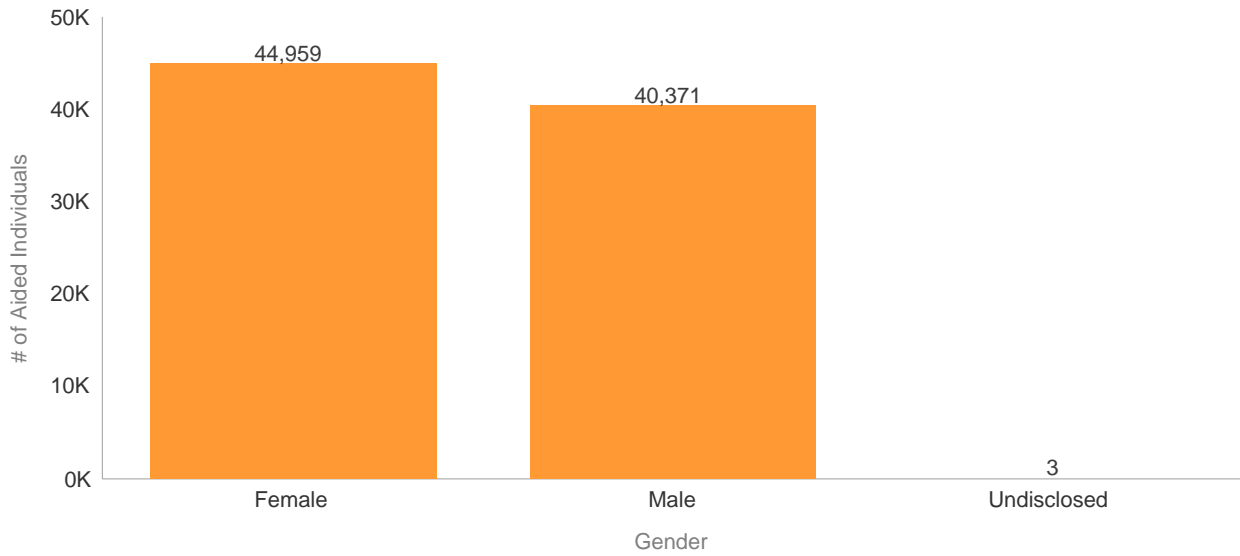
Program: CalFresh  
Data Source: CalWIN System as of Aug-2020  
San Francisco Human Services Agency Planning Unit

### Total Aided Individuals, by Age Group



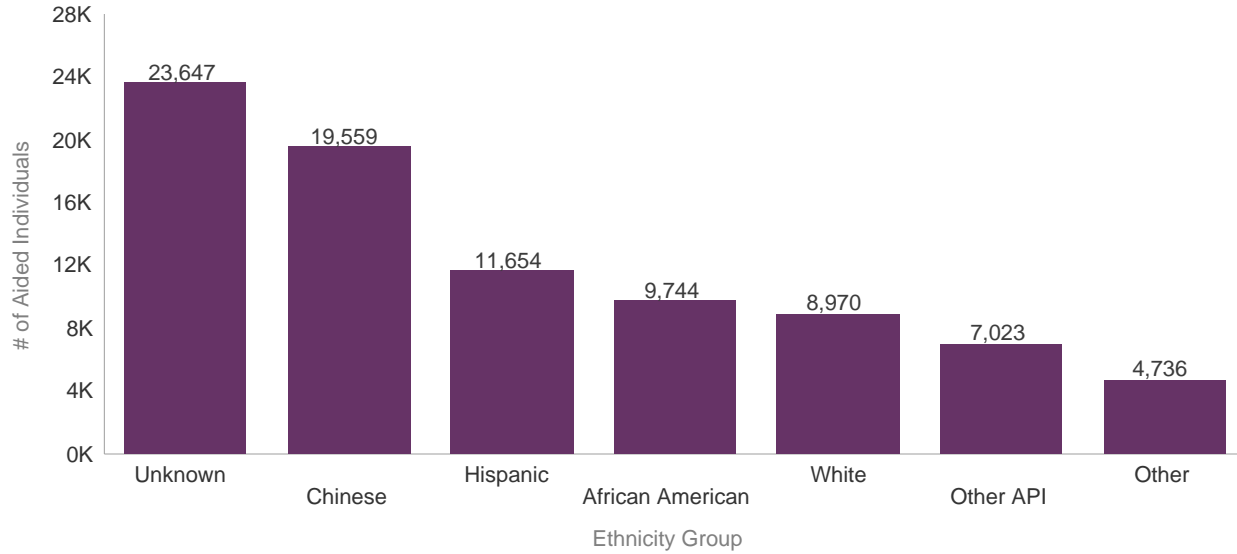
Program: CalFresh  
Data Source: CalWIN System as of Aug-2020  
San Francisco Human Services Agency Planning Unit

### Total Aided Individuals, by Gender



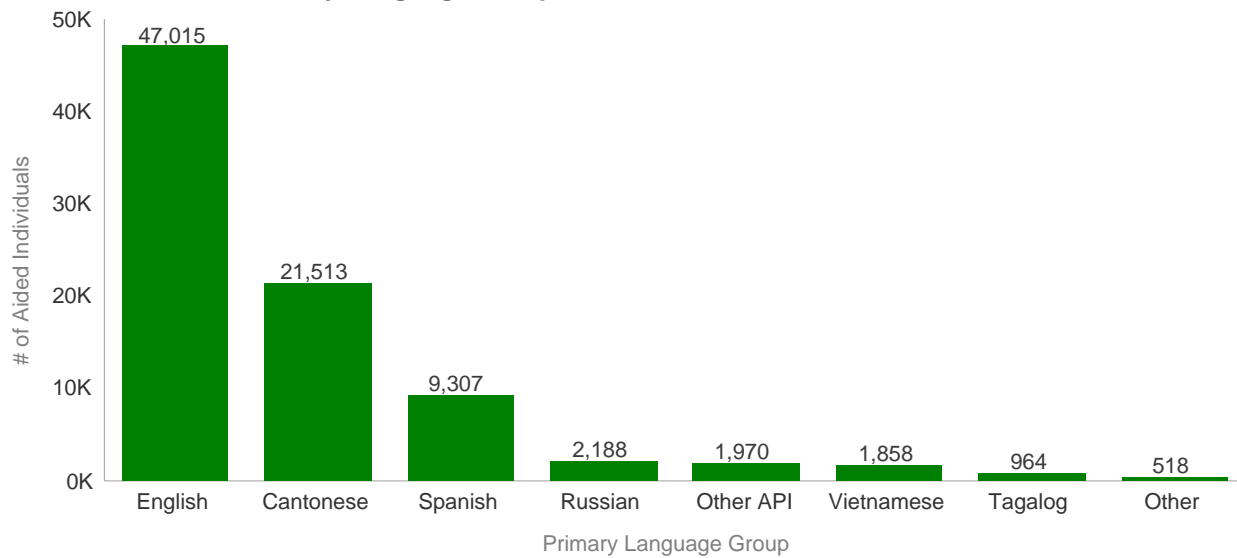
Program: CalFresh  
Data Source: CalWIN System as of Aug-2020  
San Francisco Human Services Agency Planning Unit

### Total Aided Individuals, by Ethnicity Group



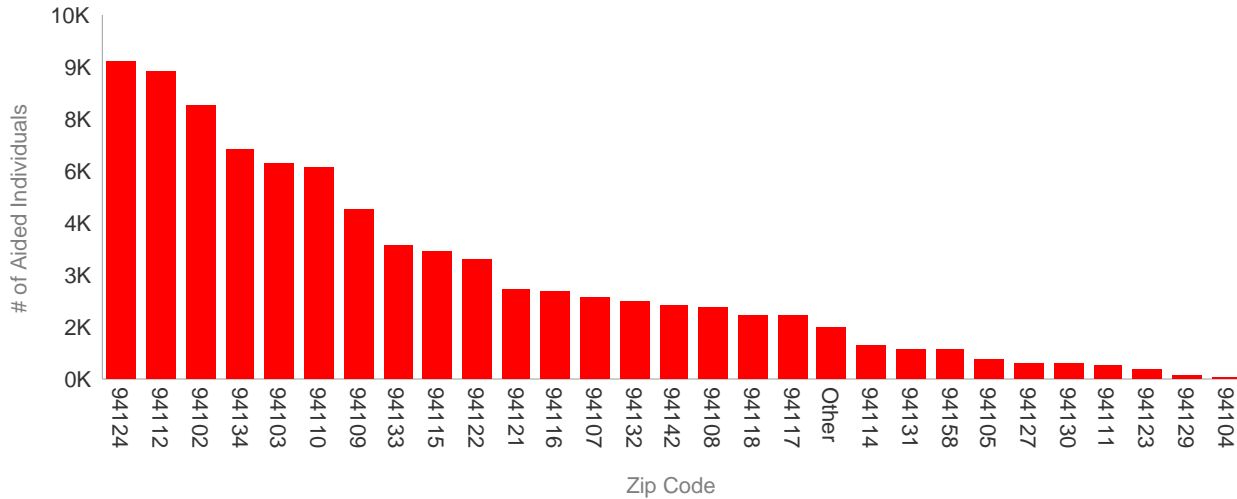
Program: CalFresh  
Data Source: CalWIN System as of Aug-2020  
San Francisco Human Services Agency Planning Unit

### Total Aided Individuals, by Language Group



Program: CalFresh  
Data Source: CalWIN System as of Aug-2020  
San Francisco Human Services Agency Planning Unit

### Total Aided Individuals, by Zip Code



Zip Code	San Francisco Neighborhood	# of Aided Individuals
94124	Bayview/Hunters Point	9,162
94112	Ingleside/Excelsior	8,864
94102	Hayes Valley/Civic Center/Tenderloin	7,915
94134	Visitacion Valley	6,642
94103	South of Market	6,248
94110	Mission District/Bernal Heights	6,115
94109	Polk/Russian Hill/Nob Hill	4,909
94133	North Beach	3,898
94115	Western Addition/Japantown	3,674
94122	Sunset	3,464
94121	Outer Richmond	2,601
94116	Sunset/Parkside/Forest Hill	2,574
94107	Potrero Hill/SOMA	2,390
94132	Lake Merced/Lakeside	2,253
94142	General Delivery	2,135
94108	Chinatown	2,115
94118	Inner Richmond	1,877
94117	Haight-Ashbury	1,833
Other	Other	1,496
94114	Castro/Noe Valley	990
94131	Twin Peaks/Glen Park	881
94158	Mission Bay	866
94105	Rincon Hill	613
94127	St. Francis Wood/Miraloma/West Portal	465
94130	Treasure Island	464
94111	Embarcadero	391
94123	Marina/Cow Hollow	331
94129	Presidio	103
94104	Financial District	64
<b>Grand Total</b>		<b>85,333</b>

Program: CalFresh  
 Data Source: CalWIN System as of Aug-2020  
 San Francisco Human Services Agency Planning Unit