

**Program Name** Medi-Cal

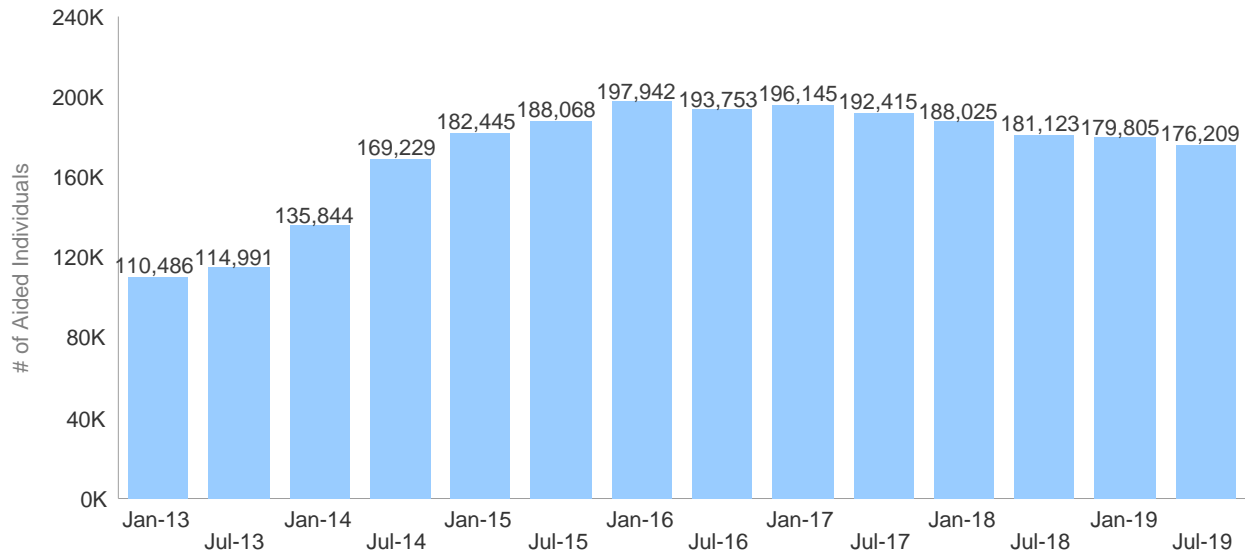
Program Name	Total Number of Aided Individuals	Total Number of Aided Cases (Households)
Medi-Cal	172,458	110,249

Program: Medi-Cal (Does not include SSI-linked Medi-Cal)  
Data Source: CalWIN System as of Oct-2019  
San Francisco Human Services Agency Planning Unit

### Medi-Cal Aided Individual Trend Over Time

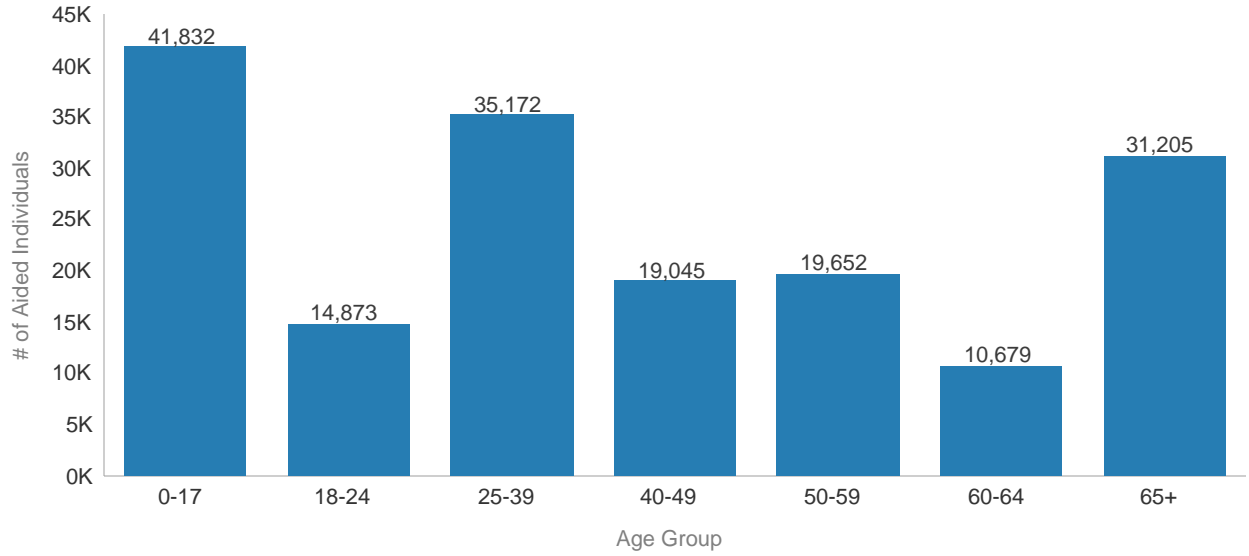
Caseload data in recent months are impacted by retroactive changes and are excluded from this trend analysis. Monthly counts are subject to change over time due to case revisions.

#### # of Aided Individuals



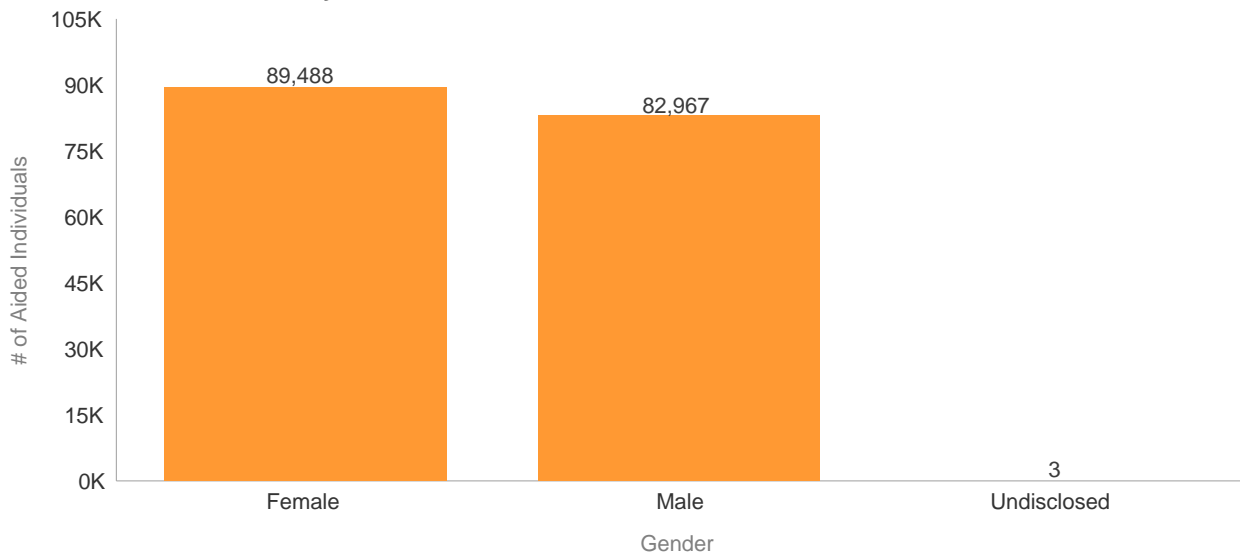
Program: Medi-Cal (Does not include SSI-linked Medi-Cal)  
Data Source: CalWIN System as of Oct-2019  
San Francisco Human Services Agency Planning Unit

### Total Aided Individuals, by Age Group



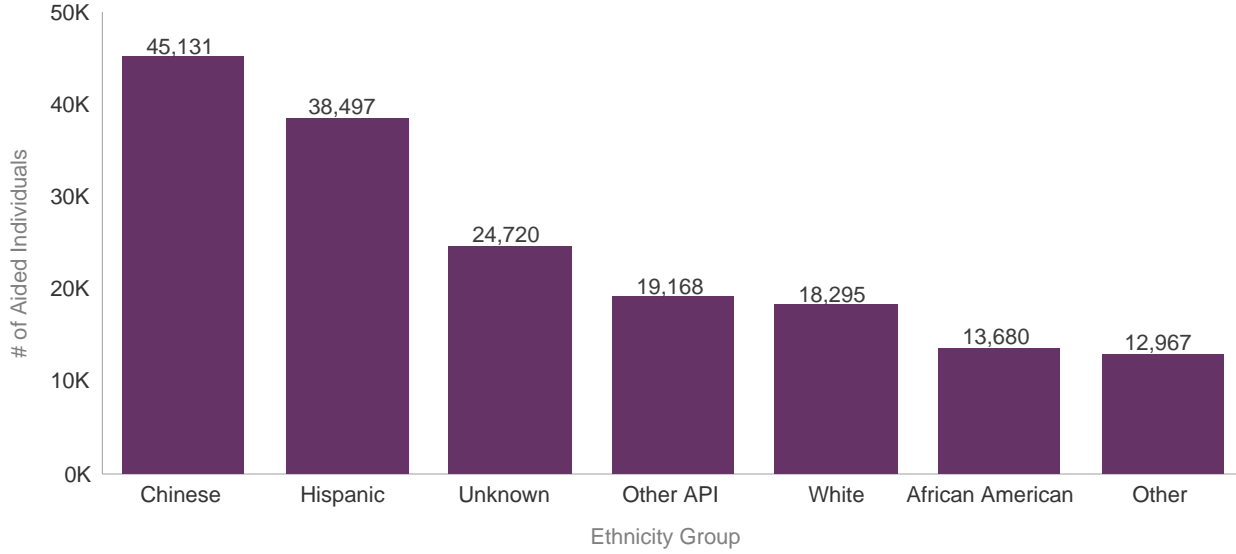
Program: Medi-Cal (Does not include SSI-linked Medi-Cal)  
Data Source: CalWIN System as of Oct-2019  
San Francisco Human Services Agency Planning Unit

### Total Aided Individuals, by Gender



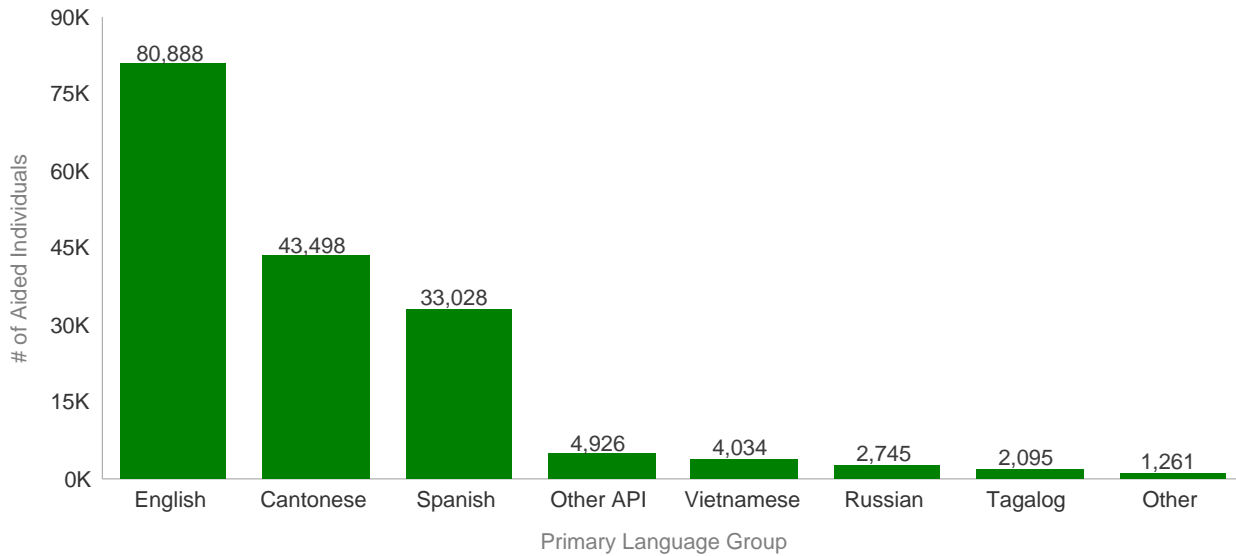
Program: Medi-Cal (Does not include SSI-linked Medi-Cal)  
Data Source: CalWIN System as of Oct-2019  
San Francisco Human Services Agency Planning Unit

### Total Aided Individuals, by Ethnicity Group



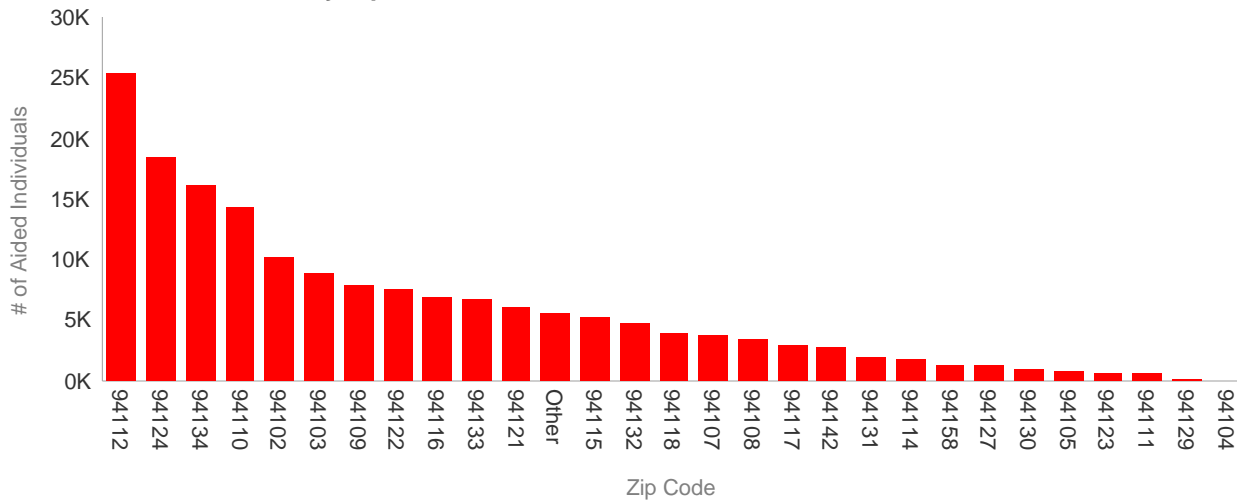
Program: Medi-Cal (Does not include SSI-linked Medi-Cal)  
Data Source: CalWIN System as of Oct-2019  
San Francisco Human Services Agency Planning Unit

### Total Aided Individuals, by Language Group



Program: Medi-Cal (Does not include SSI-linked Medi-Cal)  
Data Source: CalWIN System as of Oct-2019  
San Francisco Human Services Agency Planning Unit

### Total Aided Individuals, by Zip Code



Zip Code	San Francisco Neighborhood	# of Aided Individuals
94112	Ingleside/Excelsior	25,285
94124	Bayview/Hunters Point	18,457
94134	Visitacion Valley	16,203
94110	Mission District/Bernal Heights	14,361
94102	Hayes Valley/Civic Center/Tenderloin	10,278
94103	South of Market	8,983
94109	Polk/Russian Hill/Nob Hill	7,966
94122	Sunset	7,658
94116	Sunset/Parkside/Forest Hill	7,015
94133	North Beach	6,822
94121	Outer Richmond	6,086
Other	Other	5,612
94115	Western Addition/Japantown	5,225
94132	Lake Merced/Lakeside	4,844
94118	Inner Richmond	4,035
94107	Potrero Hill/SOMA	3,871
94108	Chinatown	3,562
94117	Haight-Ashbury	2,977
94142	General Delivery	2,919
94131	Twin Peaks/Glen Park	2,040
94114	Castro/Noe Valley	1,908
94158	Mission Bay	1,376
94127	St. Francis Wood/Miraloma/West Portal	1,305
94130	Treasure Island	1,017
94105	Rincon Hill	865
94123	Marina/Cow Hollow	766
94111	Embarcadero	666
94129	Presidio	205
94104	Financial District	151
<b>Grand Total</b>		<b>172,458</b>

Program: Medi-Cal (Does not include SSI-linked Medi-Cal)  
 Data Source: CalWIN System as of Oct-2019  
 San Francisco Human Services Agency Planning Unit